

Northern Rockies Ecosystem Protection Act 2016

Northern
Continental
Divide

NORTHERN CONTINENTAL DIVIDE NREPA NEW WILDERNESS AREAS

- 1 Tuchuck Wilderness
- 2 Ten Lakes Wilderness
- 3 Coal Ridge Wilderness
- 4 Le Beau Wilderness
- 5 Demers Wilderness
- 6 Standard Peak Wilderness
- 7 Blackfeet Wilderness

Great Bear Wilderness Additions:

- 8 Hungry Horse Reservoir East Addition
- 9 Middle Fork Additions

Bob Marshall Wilderness Additions:

- 10 Hungry Horse Reservoir West
- 11 Bob North Addition
- 12 Swan Front Addition
- 13 Monture Creek Addition
- 14 Choteau Mountain/Teton High Peaks/Deep Creek Addition
- 15 Renshaw Addition

Mission Mountains Wilderness Additions:

- 16 Mission Mountain Wilderness Addition
- 17 Marshall Peak Addition







- 18 Sawtooth Ridge Wilderness

Scapegoat Wilderness Additions:

- 19 Stonewall Mountain Addition
- 20 Silver King/Falls Creek Addition
- 21 Benchmark/Elk Creek Addition

- 22 Lincoln Gulch Wilderness
- 23 Anaconda Hill Wilderness
- 24 Specimen Creek Wilderness
- 25 Crater Mountain Wilderness
- 26 Ogden Mountain Wilderness
- 27 Nevada Mountain Wilderness

Legend

-  NREPA New Wilderness
-  NREPA Biological Corridors
-  NREPA Recovery Areas
-  Existing Wilderness
-  National Parks and Monuments
-  National Forests and BLM Lands



GIS Map prepared for the
Alliance for the Wild Rockies
by Save America's Forests

NREPA.4.28.16cr
NorthernContinentalDivide

Sources: Esri, DeLorme, USGS, NPS, Sources: Esri, USGS, NOAA